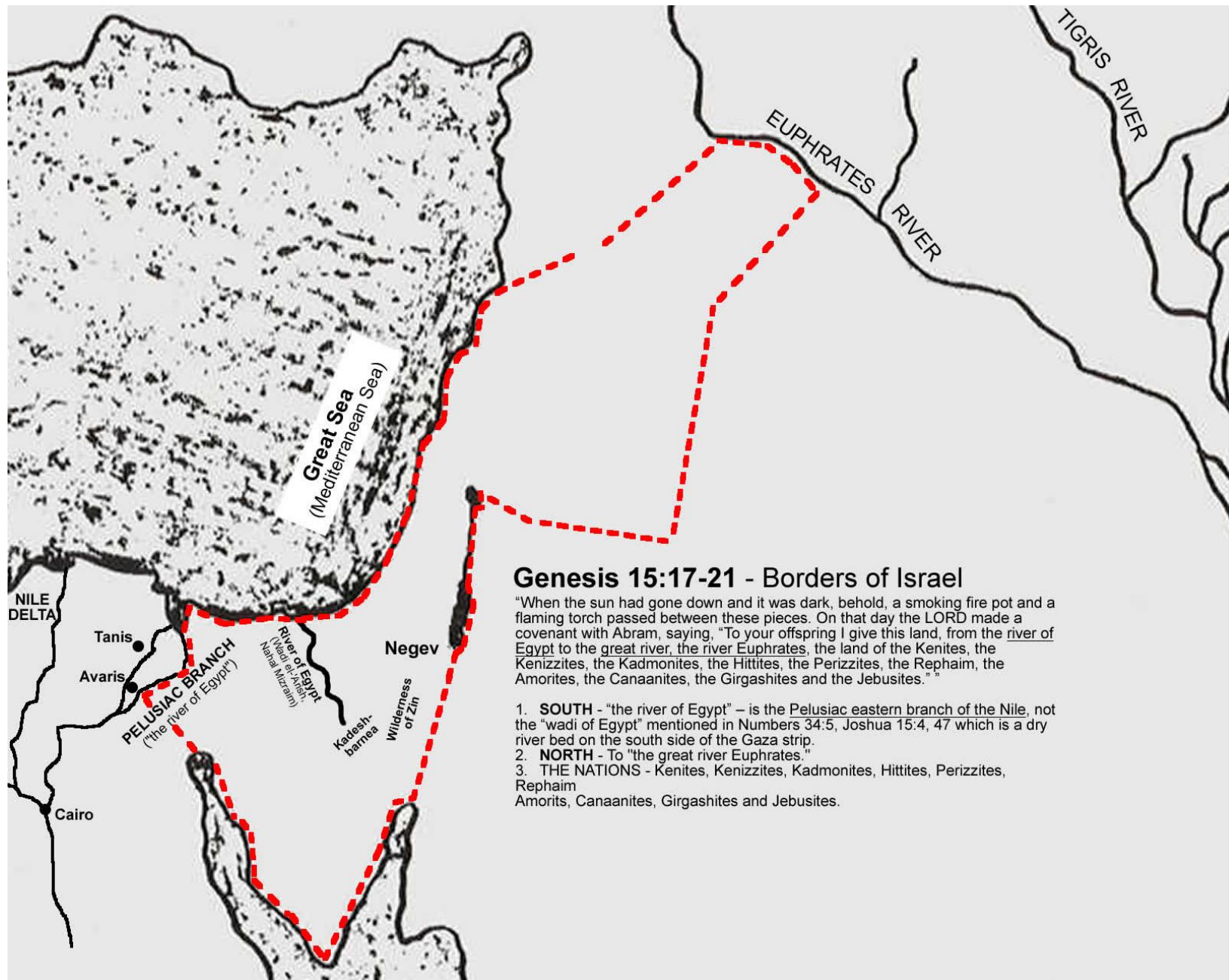
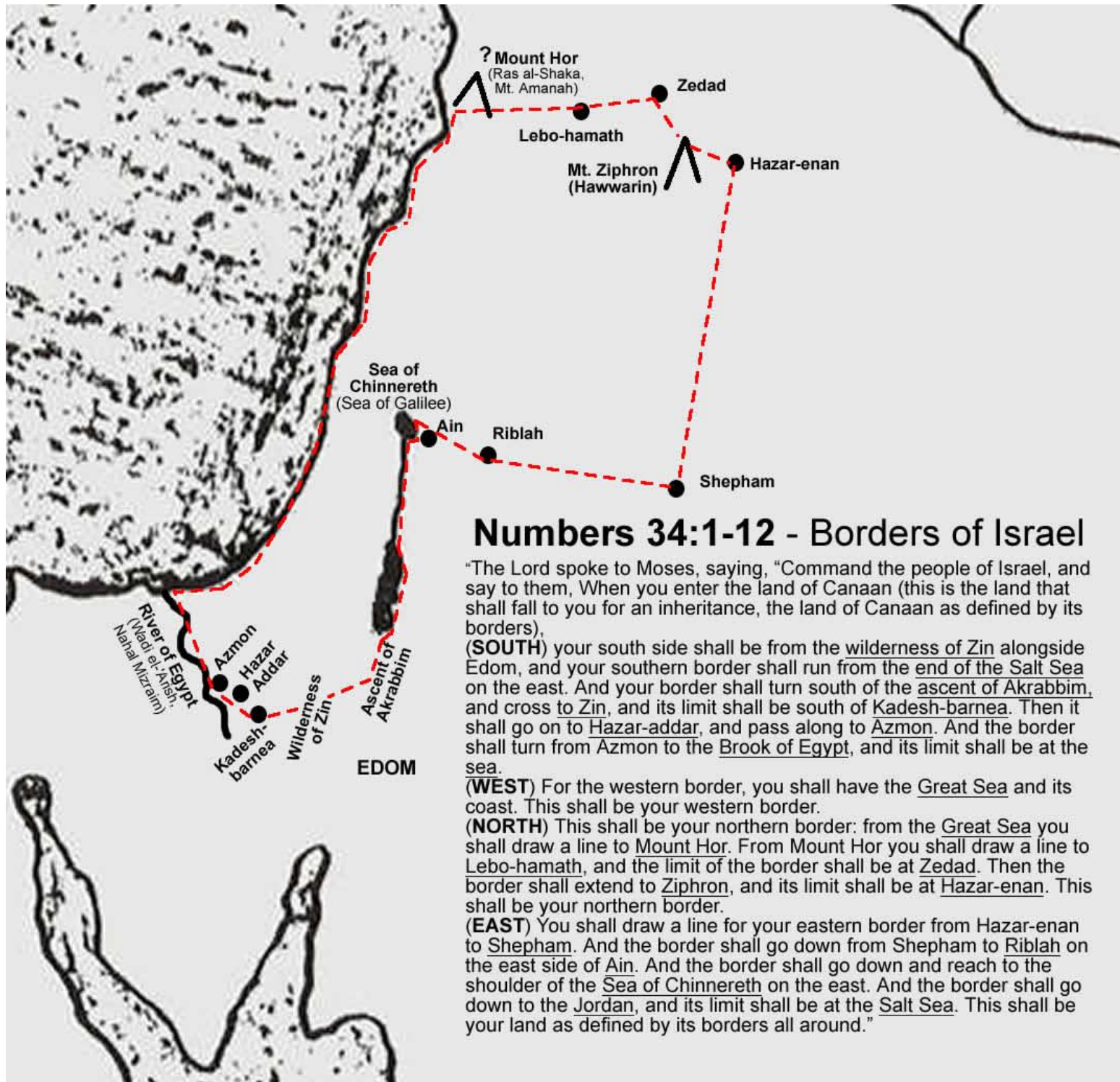


The LAND from Genesis 15, Numbers 34, Joshua 1 and Joshua 13:





Numbers 34:1-12 - Borders of Israel

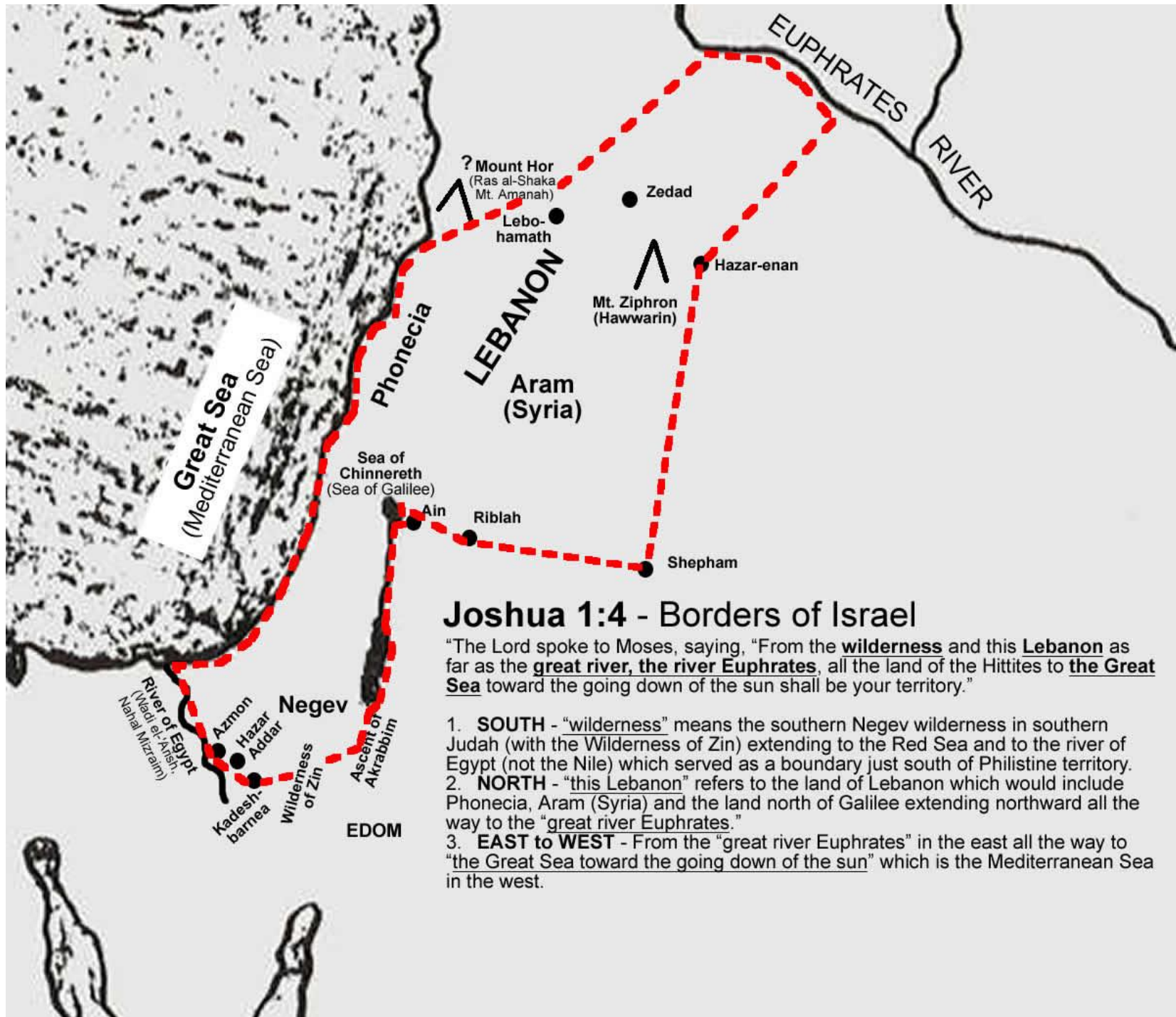
"The Lord spoke to Moses, saying, "Command the people of Israel, and say to them, When you enter the land of Canaan (this is the land that shall fall to you for an inheritance, the land of Canaan as defined by its borders),

(SOUTH) your south side shall be from the wilderness of Zin alongside Edom, and your southern border shall run from the end of the Salt Sea on the east. And your border shall turn south of the ascent of Akrabbim, and cross to Zin, and its limit shall be south of Kadesh-barnea. Then it shall go on to Hazar-addar, and pass along to Azmon. And the border shall turn from Azmon to the Brook of Egypt, and its limit shall be at the sea.

(WEST) For the western border, you shall have the Great Sea and its coast. This shall be your western border.

(NORTH) This shall be your northern border: from the Great Sea you shall draw a line to Mount Hor. From Mount Hor you shall draw a line to Lebo-hamath, and the limit of the border shall be at Zedad. Then the border shall extend to Ziphron, and its limit shall be at Hazar-enan. This shall be your northern border.

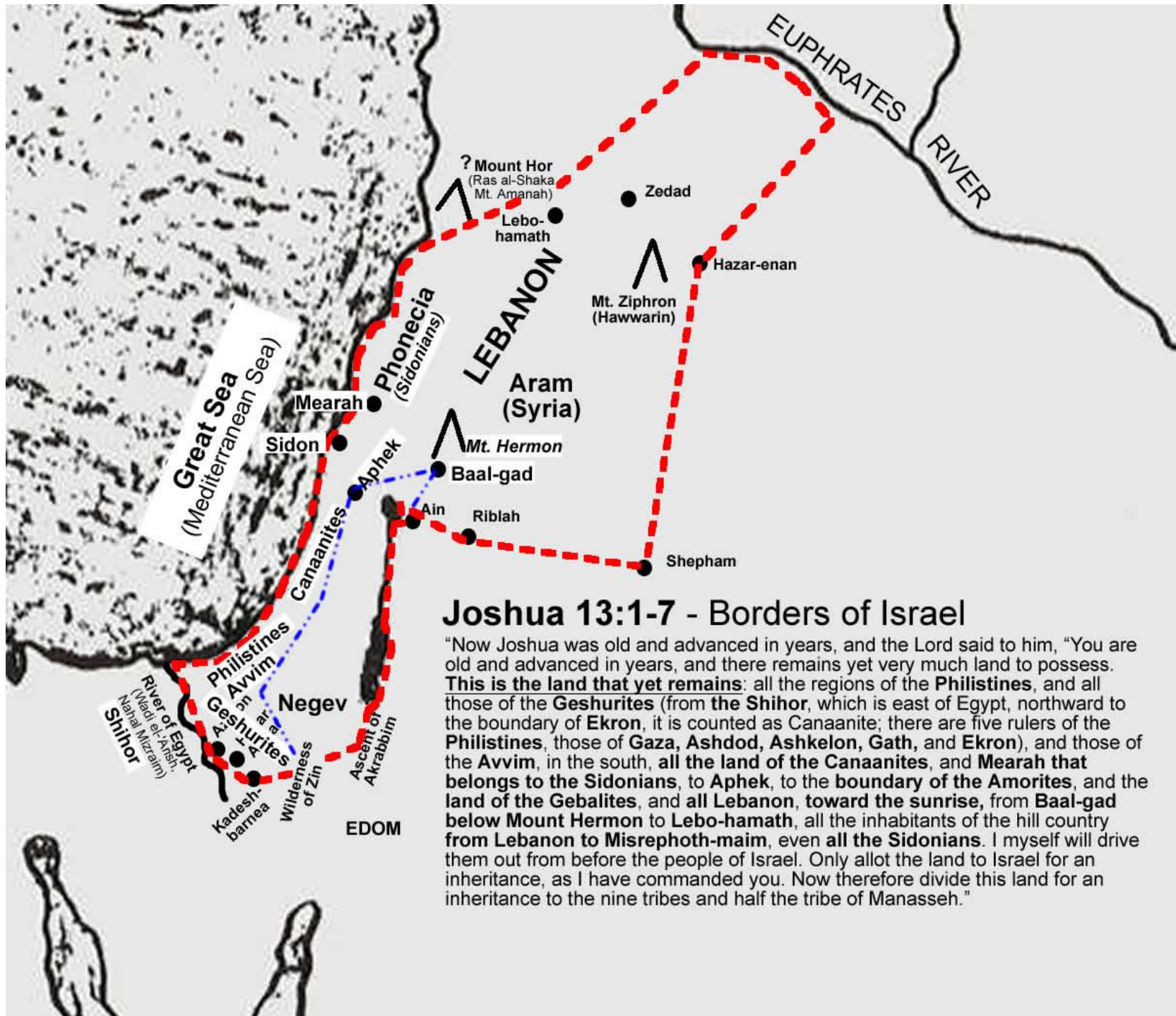
(EAST) You shall draw a line for your eastern border from Hazar-enan to Shepham. And the border shall go down from Shepham to Riblah on the east side of Ain. And the border shall go down and reach to the shoulder of the Sea of Chinnereth on the east. And the border shall go down to the Jordan, and its limit shall be at the Salt Sea. This shall be your land as defined by its borders all around."



Joshua 1:4 - Borders of Israel

"The Lord spoke to Moses, saying, "From the **wilderness** and this **Lebanon** as far as the **great river, the river Euphrates**, all the land of the Hittites to **the Great Sea** toward the going down of the sun shall be your territory."

1. **SOUTH** - "wilderness" means the southern Negev wilderness in southern Judah (with the Wilderness of Zin) extending to the Red Sea and to the river of Egypt (not the Nile) which served as a boundary just south of Philistine territory.
2. **NORTH** - "this Lebanon" refers to the land of Lebanon which would include Phoenicia, Aram (Syria) and the land north of Galilee extending northward all the way to the "great river Euphrates."
3. **EAST to WEST** - From the "great river Euphrates" in the east all the way to "the Great Sea toward the going down of the sun" which is the Mediterranean Sea in the west.



Joshua 13:1-7 - Borders of Israel

"Now Joshua was old and advanced in years, and the Lord said to him, "You are old and advanced in years, and there remains yet very much land to possess. **This is the land that yet remains:** all the regions of the **Philistines**, and all those of the **Geshurites** (from the **Shihor**, which is east of Egypt, northward to the boundary of **Ekron**, it is counted as Canaanite; there are five rulers of the **Philistines**, those of **Gaza, Ashdod, Ashkelon, Gath, and Ekron**), and those of the **Avvim**, in the south, **all the land of the Canaanites**, and **Mearah that belongs to the Sidonians**, to **Aphek**, to the **boundary of the Amorites**, and the **land of the Gebalites**, and **all Lebanon**, toward the sunrise, from **Baal-gad below Mount Hermon to Lebo-hamath**, all the inhabitants of the hill country from **Lebanon to Misrephoth-maim**, even **all the Sidonians**. I myself will drive them out from before the people of Israel. Only allot the land to Israel for an inheritance, as I have commanded you. Now therefore divide this land for an inheritance to the nine tribes and half the tribe of Manasseh."

