

BASED ON DATA CONTAINED IN  
 READER'S DIGEST ALMANAC 1982

**MAJOR WORLD EARTHQUAKES**

PERIOD	NUMBER REPORTED
1900-09	3
1910-19	2
1920-29	2
1930-39	5
1940-49	4
1950-59	8
1960-69	13
1970-79	39

LUKE 21:11 - AND GREAT EARTHQUAKES SHALL BE IN  
 DIVERS PLACES, AND FAMINES, AND PESTILENCES; AND  
 FEARFUL SIGHTS AND GREAT SIGNS SHALL THERE BE  
 FROM HEAVEN.

HAGGAI 2:6 - FOR THUS SAITH THE LORD OF HOSTS:  
 YET ONCE, IT IS A LITTLE WHILE, AND I WILL  
 SHAKE THE HEAVENS, AND THE EARTH, AND THE SEA,  
 AND THE DRY LAND.

ISAIAH 24:19 - THE EARTH IS UTTERLY BROKEN  
 DOWN, THE EARTH IS CLEAN DISSOLVED, THE EARTH  
 IS MOVED EXCEEDINGLY.

ISAIAH 29:6 - THOU SHALT BE VISITED OF THE  
 LORD OF HOSTS WITH THUNDER, AND WITH EARTH-  
 QUAKE, AND GREAT NOISE, WITH STORM AND  
 TEMPEST, AND THE FLAME OF DEVOURING FIRE.

ISAIAH 24:1 - BEHOLD, THE LORD MAKETH THE  
 EARTH EMPTY, AND MAKETH IT WASTE, AND  
 TURNETH IT UPSIDE DOWN, AND SCATTERETH  
 ABROAD THE INHABITANTS THEREOF.

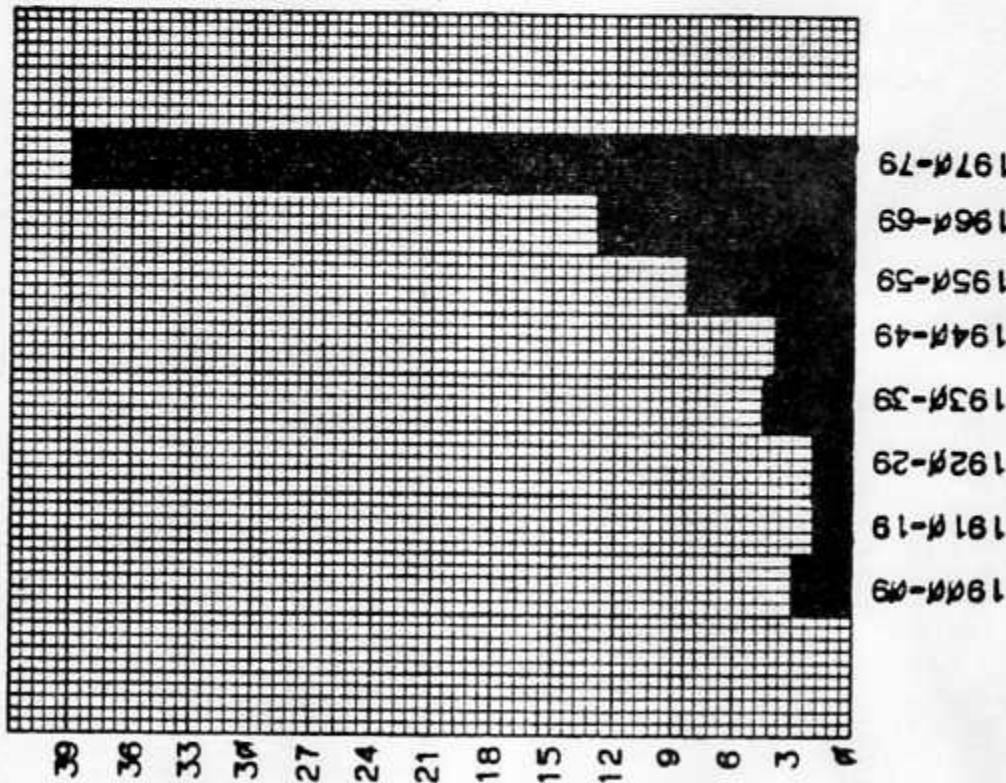


FIGURE 1 - BAR GRAPH PORTRAYING ALL MAJOR  
 EARTHQUAKES REPORTED FROM 1900  
 TO 1979.

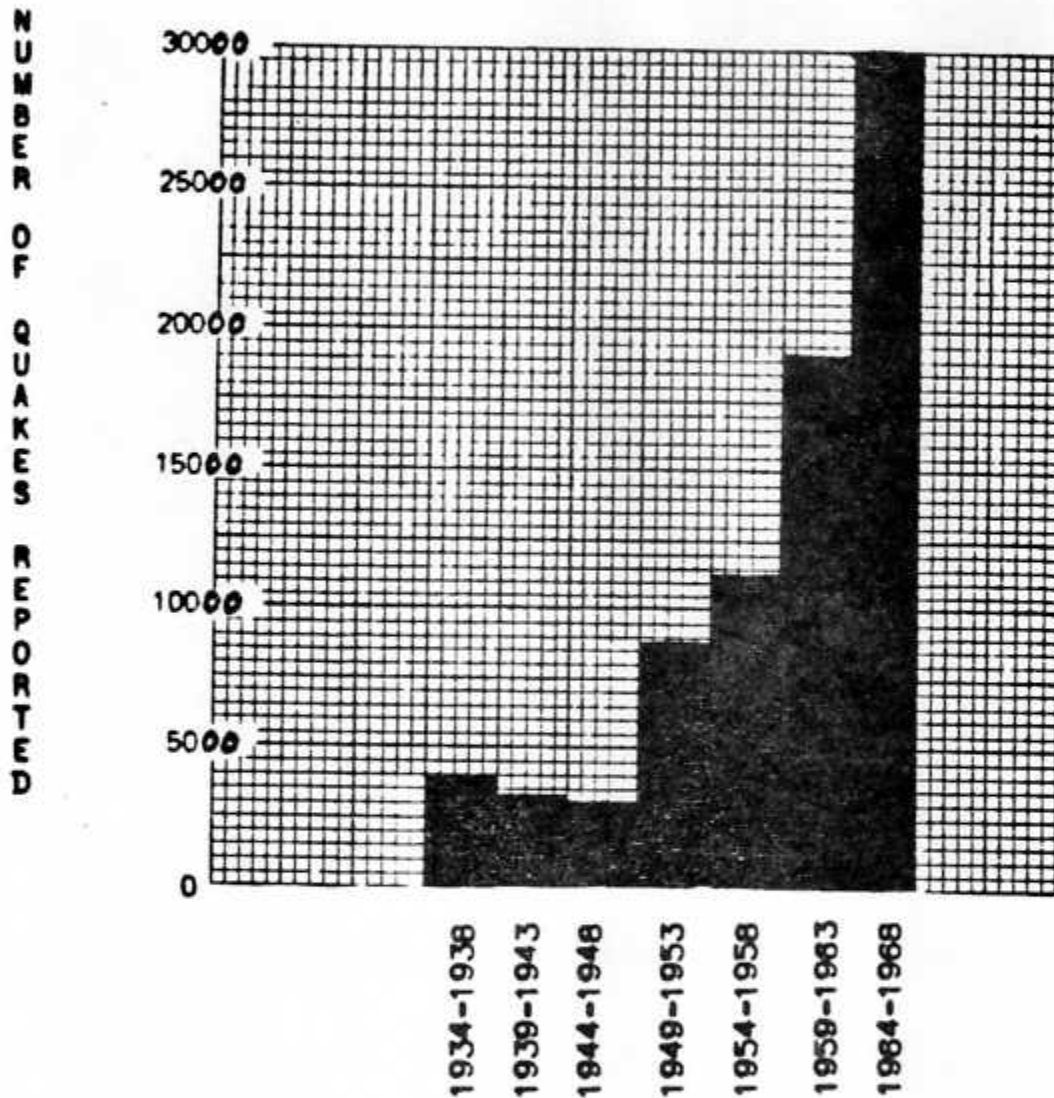
TOM McELMURRY  
 PASTOR, DARDANELLE M B C  
 204 HICKORY ST.  
 DARDANELLE, AR 72834  
 (501) 229-3964

DEPARTMENT OF COMMERCE  
NATIONAL TECHNICAL INFORMATION SERVICE CENTER  
5285 PORT ROYAL ROAD  
SPRINGFIELD, VA 22161

KGRD 5, EARTHQUAKE DATA FILE SUMMARY, MAY 1976, NTIS NO. PB 265445

FIGURE 2

ALL RECORDED WORLD EARTHQUAKES - 1934 THROUGH 1968



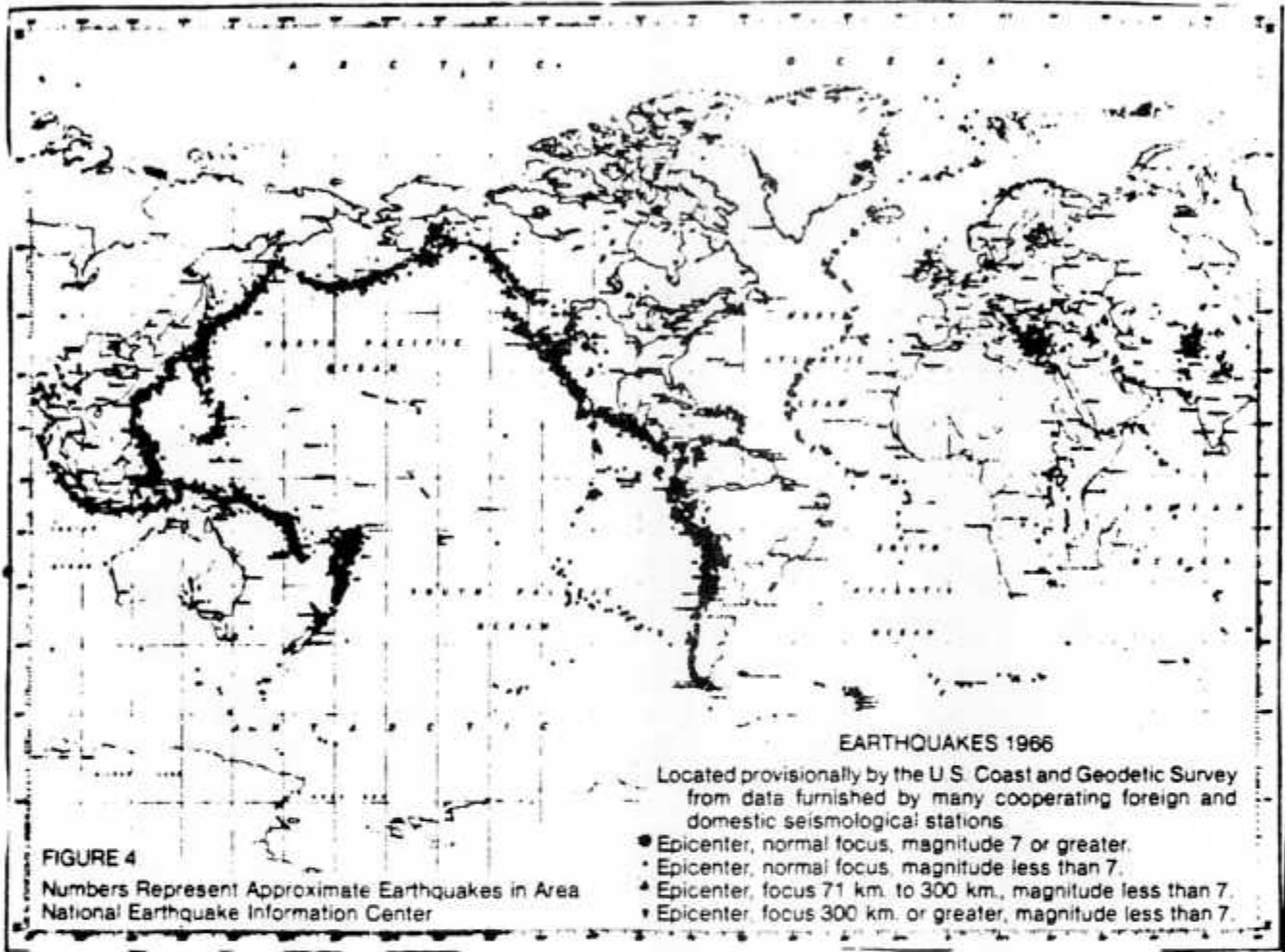
FIVE YEAR INTERVALS OF REPORTING

IN 1948 THERE WERE 827 EARTHQUAKES REPORTED  
IN 1949 THERE WERE 1152 EARTHQUAKES REPORTED  
THIS REPRESENTS AN INCREASE OF 93%

IN 1947 & 1948 THERE WERE 1303 EARTHQUAKES REPORTED  
IN 1949 & 1950 THERE WERE 3175 EARTHQUAKES REPORTED  
THIS REPRESENTS AN INCREASE OF 144%



FIGURE 3— WORLD TECTONIC PLATES



**FIGURE 4 - EARTHQUAKES REPORTED IN 1966  
(EACH TINY DOT REPRESENTS ONE EARTHQUAKE REPORT)**

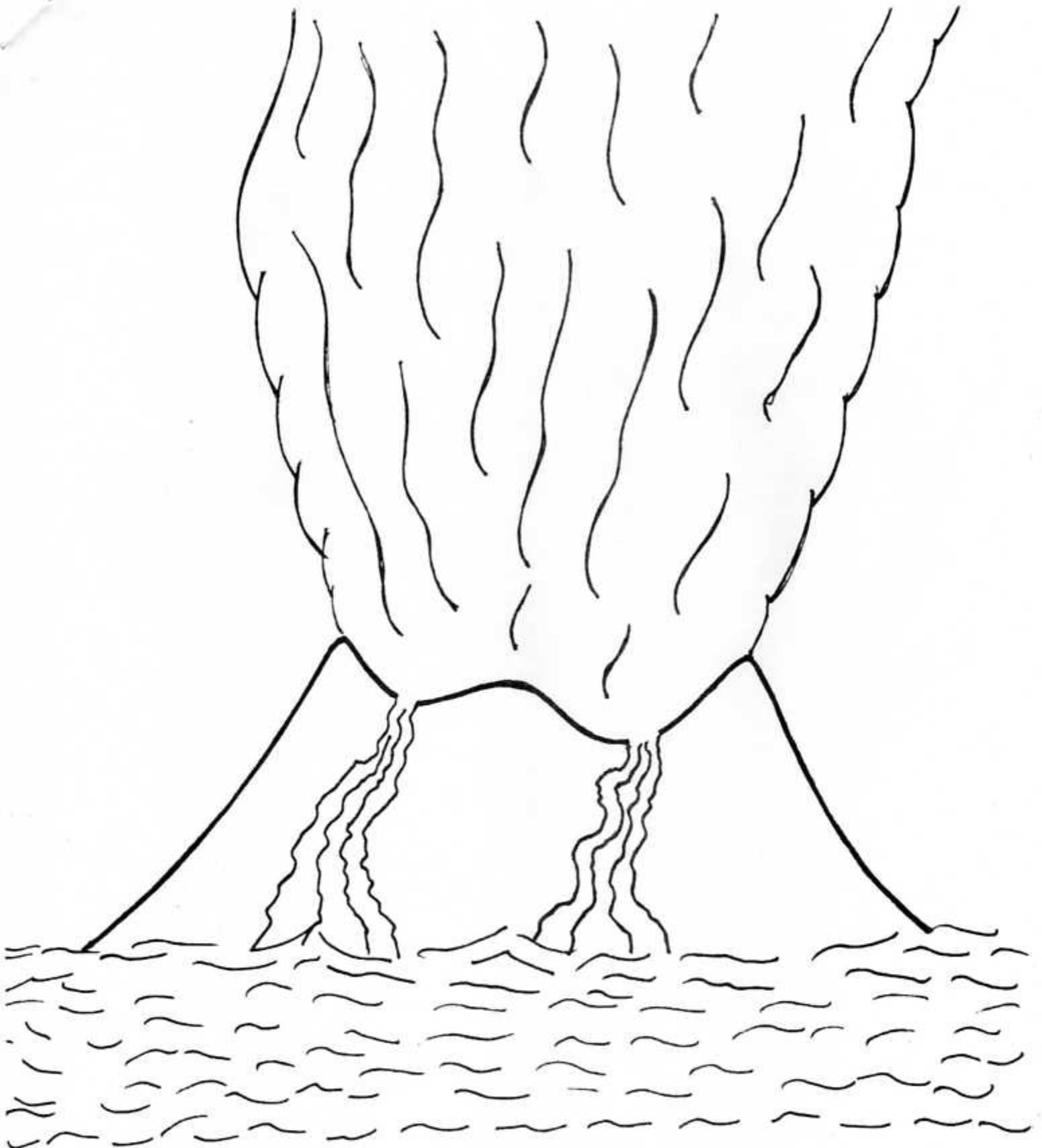
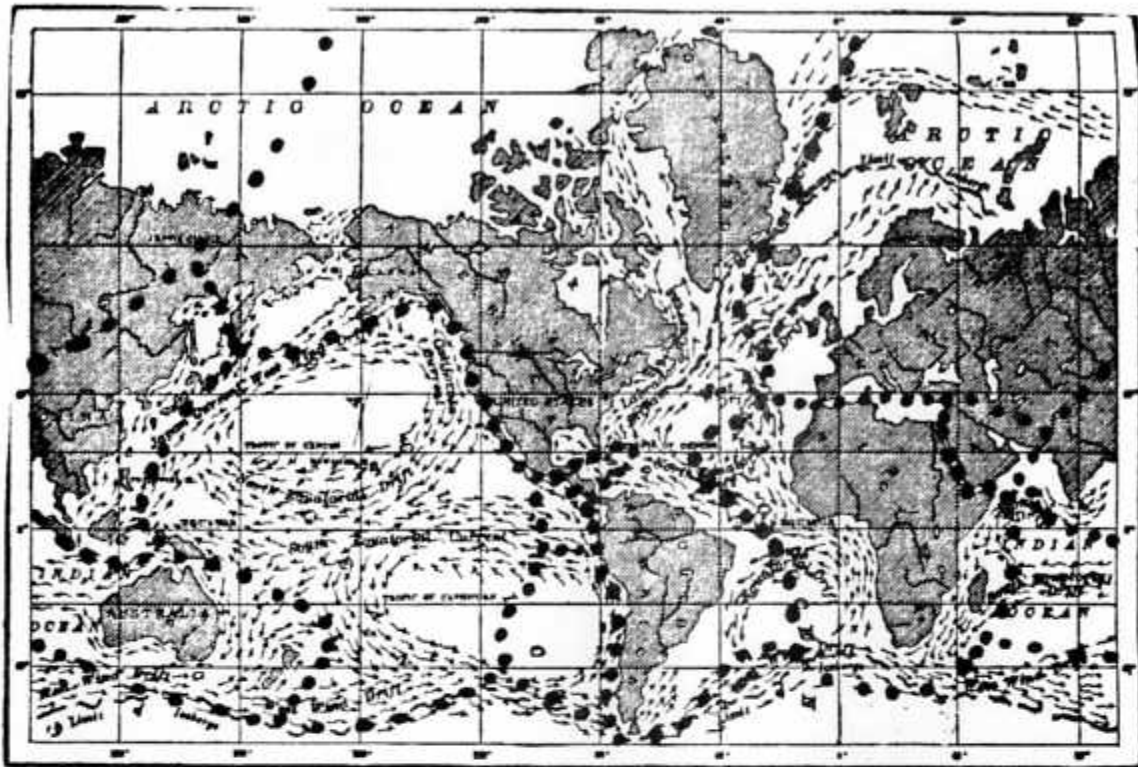


FIGURE 5 - THE GREAT BURNING MOUNTAIN IN THE SEA

TO JOHN IT APPEARED THAT A GREAT BURNING MOUNTAIN HAD BEEN CAST INTO THE SEA. THIS IS THE WAY THAT GOD FORMED MOST OF THE ISLANDS OF THE WORLD - BY CASTING THEM UPWARD INTO THE SEA FROM THE CRUST BENEATH.




 WORLDWIDE OCEANIC CURRENTS AND DRIFTS



 TECTONIC PLATE BOUNDRIES WHERE THE BLOOD-RED DEATH WILL BE FORMULATED.

FIGURE 5A - THE PRODUCER AND THE CARRIER OF LIQUID DEATH



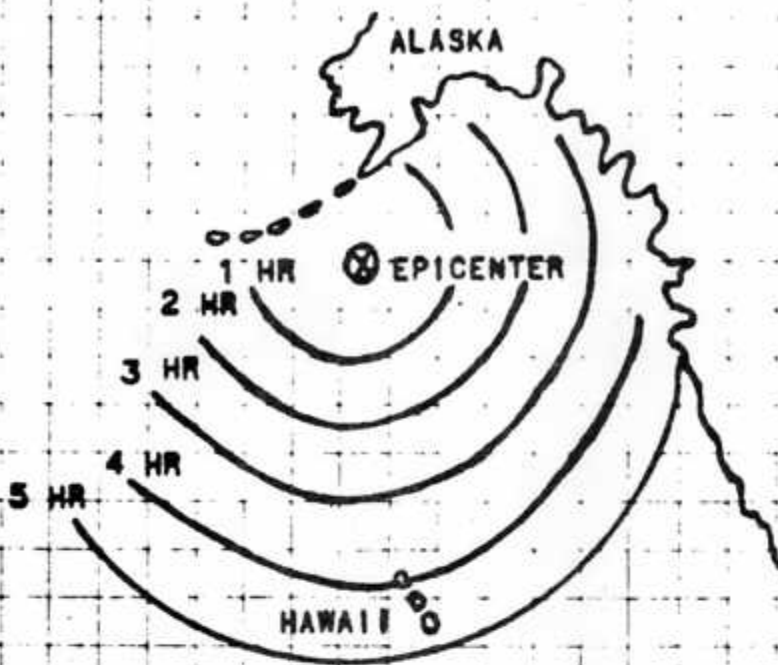
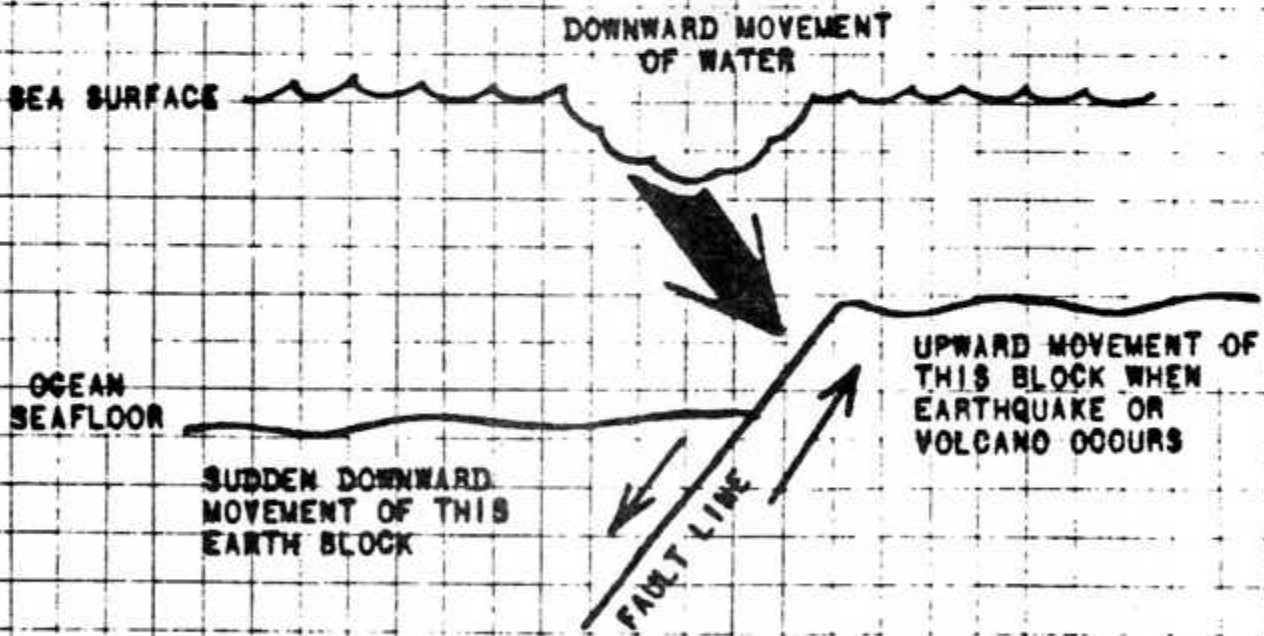


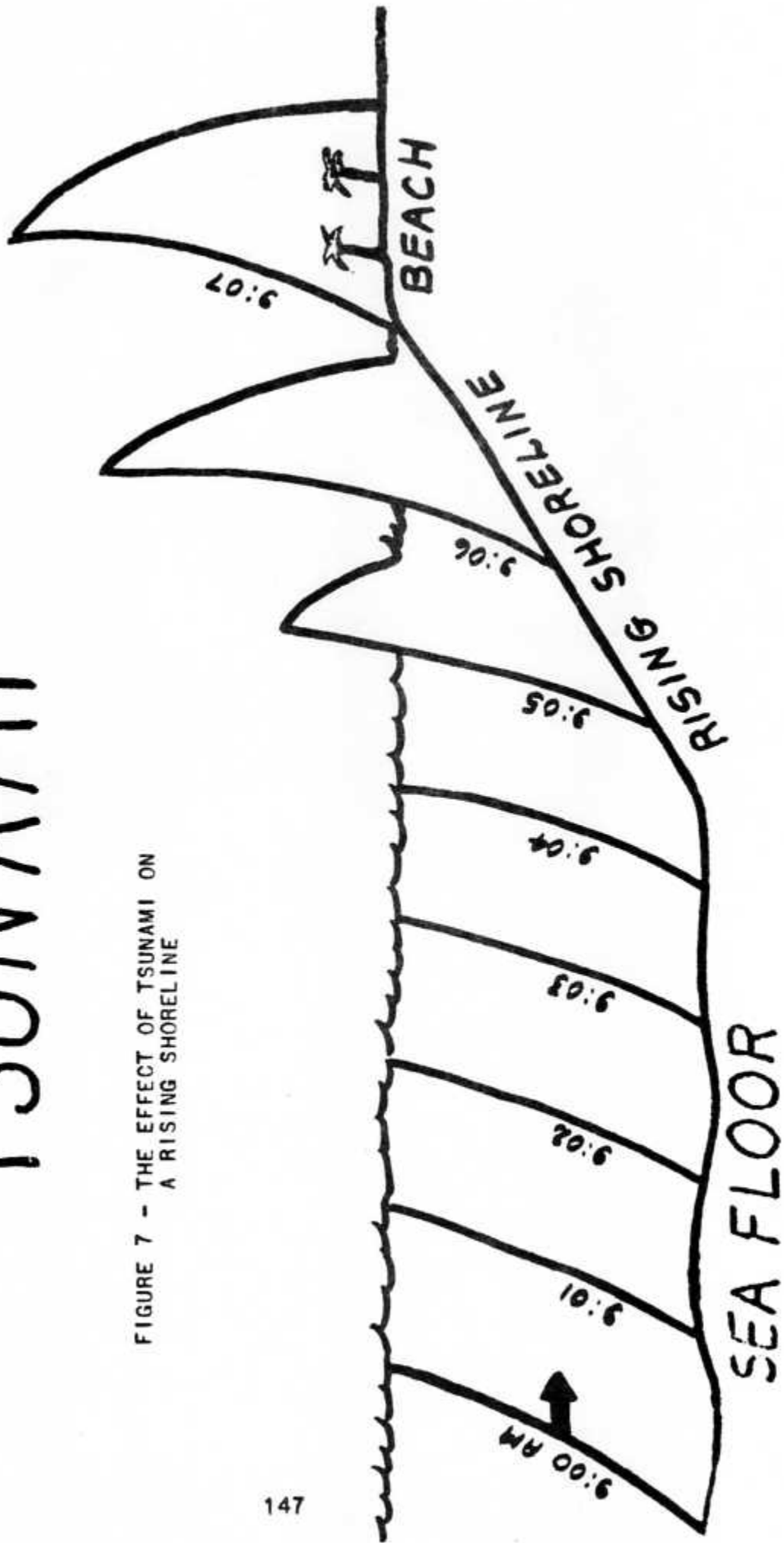
FIGURE 6 - THE FORMATION AND MOVEMENT OF THE TSUNAMI

# TSUNAMI



# TSUNAMI

FIGURE 7 - THE EFFECT OF TSUNAMI ON A RISING SHORELINE








FIGURE 8 - MOUNTAINS OF WATER FROM THE GREAT DEEP

THIS IS A COPY OF AN OLD JAPANESE PAINTING OF A TSUNAMI RISING ON A SHORELINE. THE TSUNAMI (STORM WAVE IN JAPANESE) HAVE TERRIFIED THESE ISLAND PEOPLES FOR CENTURIES. AS YOU CAN SEE, MT FUGI IS DWARFED IN THE BACKGROUND BY THIS TECTONIC DEMON OF THE DEEP. I BELIEVE THE FOLLOWING SCRIPTURES WILL HAVE A PARTIAL FULFILLMENT IN THE HUNDREDS OF TSUNAMI THAT WILL RAKE THE COASTLINES OF THE WORLD.

ISAIAH 29:6 - THOU SHALT BE VISITED OF THE LORD OF HOSTS WITH THUNDER, AND WITH EARTHQUAKE, AND GREAT NOISE, WITH STORM AND TEMPEST, AND THE FLAME OF DEVOURING FIRE.

LUKE 21:25 - AND THERE SHALL BE SIGNS IN THE SUN, AND IN THE MOON, AND IN THE STARS; AND UPON THE EARTH DISTRESS OF NATIONS, WITH PERPLEXITY; THE SEA AND THE WAVES ROARING.

REVELATION 8:9B - AND THE THIRD PART OF THE SHIPS WERE DESTROYED.

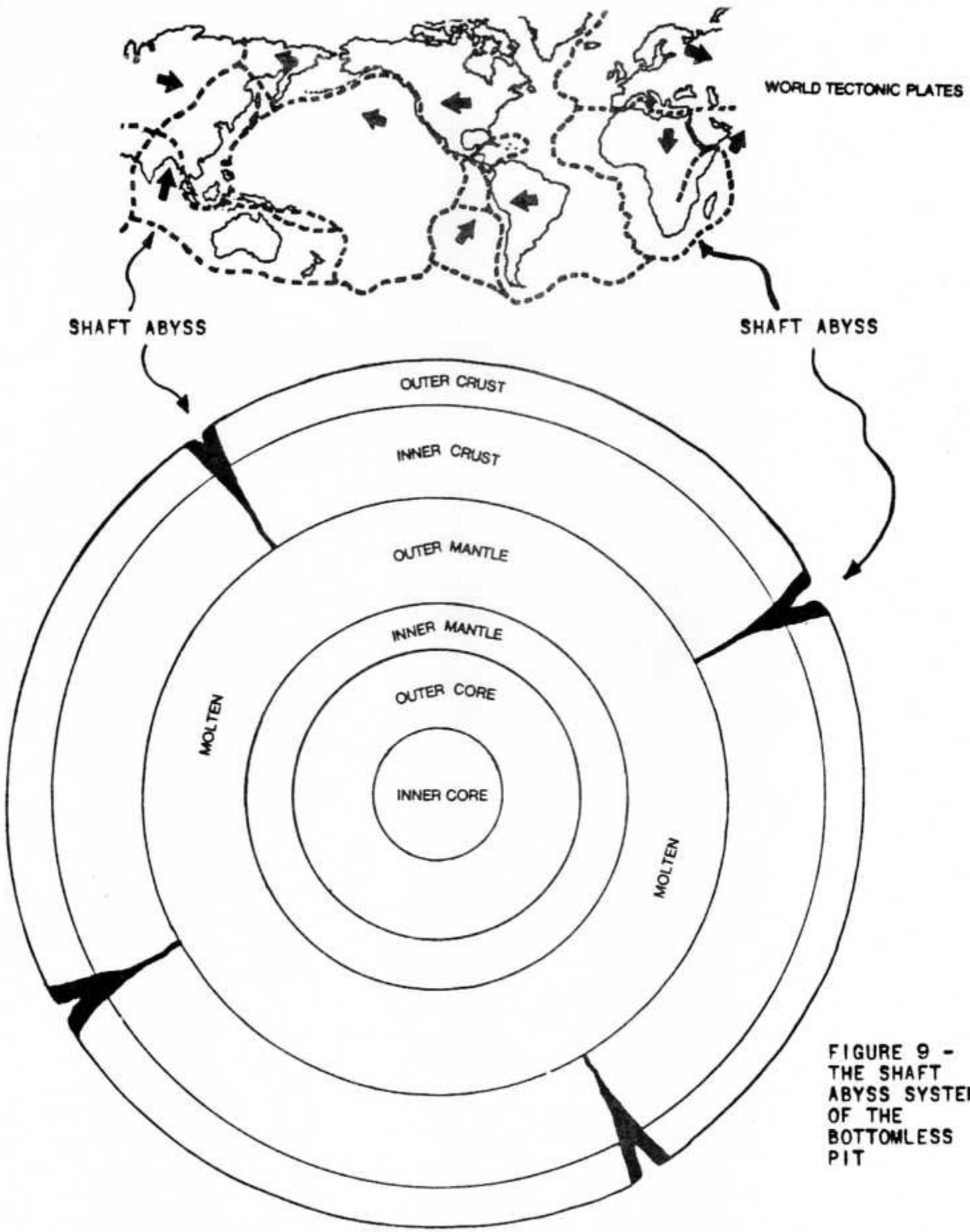


FIGURE 9 -  
THE SHAFT  
ABYSS SYSTEM  
OF THE  
BOTTOMLESS  
PIT

(Crust Thicknesses are Greatly Exaggerated)

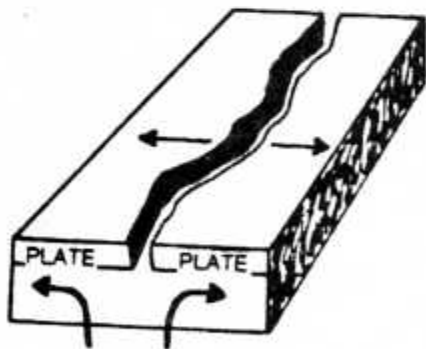


FIGURE 1 - Tribulation Opening of One of The Earth's Graben Valleys

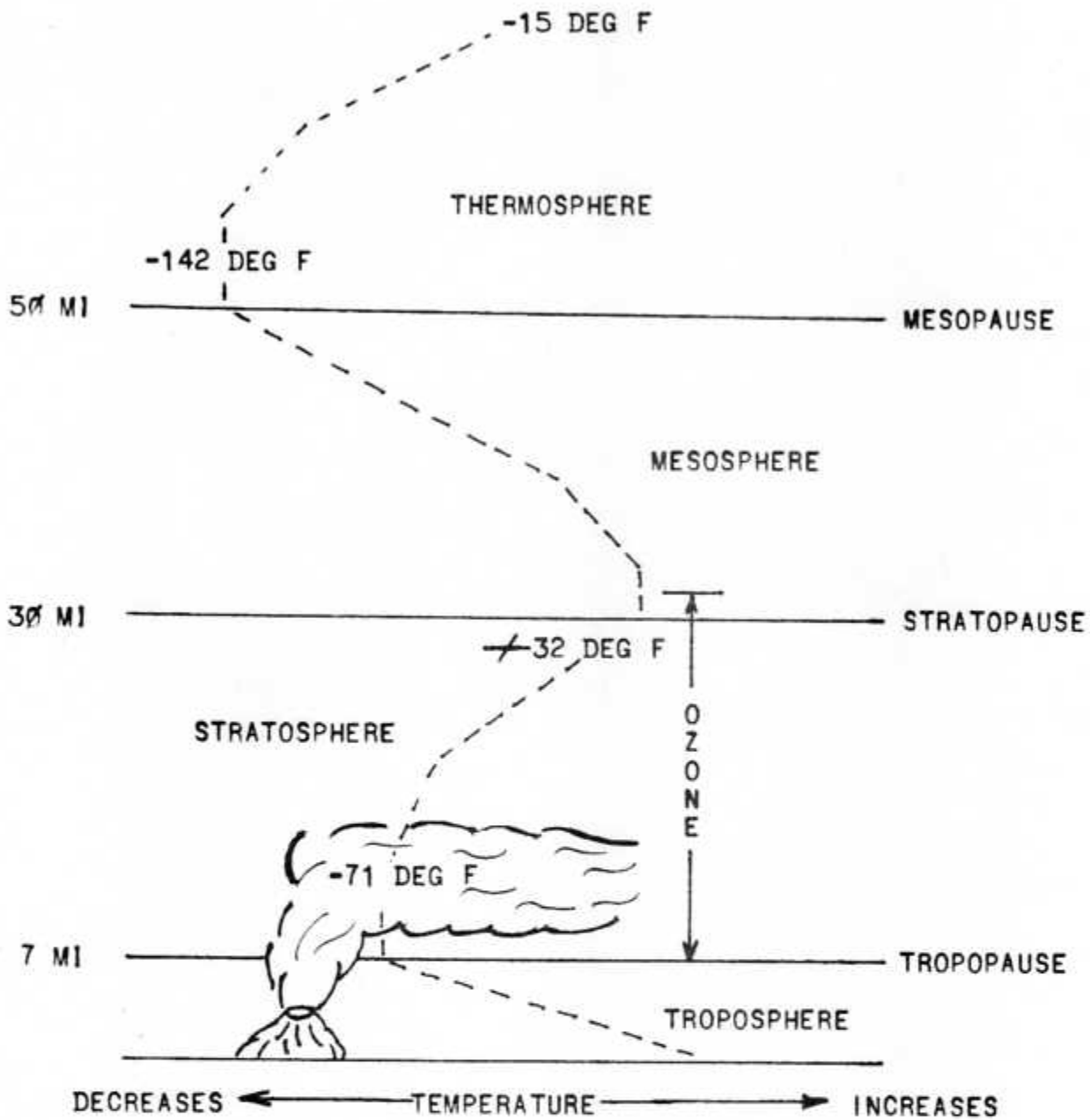


FIGURE 11 - THE GREAT STRATOSPHERIC TEMPERATURE INVERSION

THE PERMANENT STRATOSPHERIC INVERSION SHOWS AN AVERAGE INCREASE IN TEMPERATURE IN EXCESS OF 100 DEGREES FAHRENHEIT FROM ITS BOTTOM TO THE TOP. THIS STRONG INVERSION KEEPS VOLCANIC SMOKE TRAPPED BENEATH IT FOR YEARS ON END, AND THE STRATOSPHERIC WINDS ADVECT THE SMOKE THROUGHOUT THE LOWER STRATOSPHERIC ENVELOPE THAT SURROUNDS THE EARTH. THE MIXING OF HYDROGEN CHLORIDE GAS, FROM THIS VOLCANIC SMOKE, WITH THE OZONE GAS IN THE STRATOSPHERE, CAUSES A BREAKDOWN OF THE OZONE LAYER.